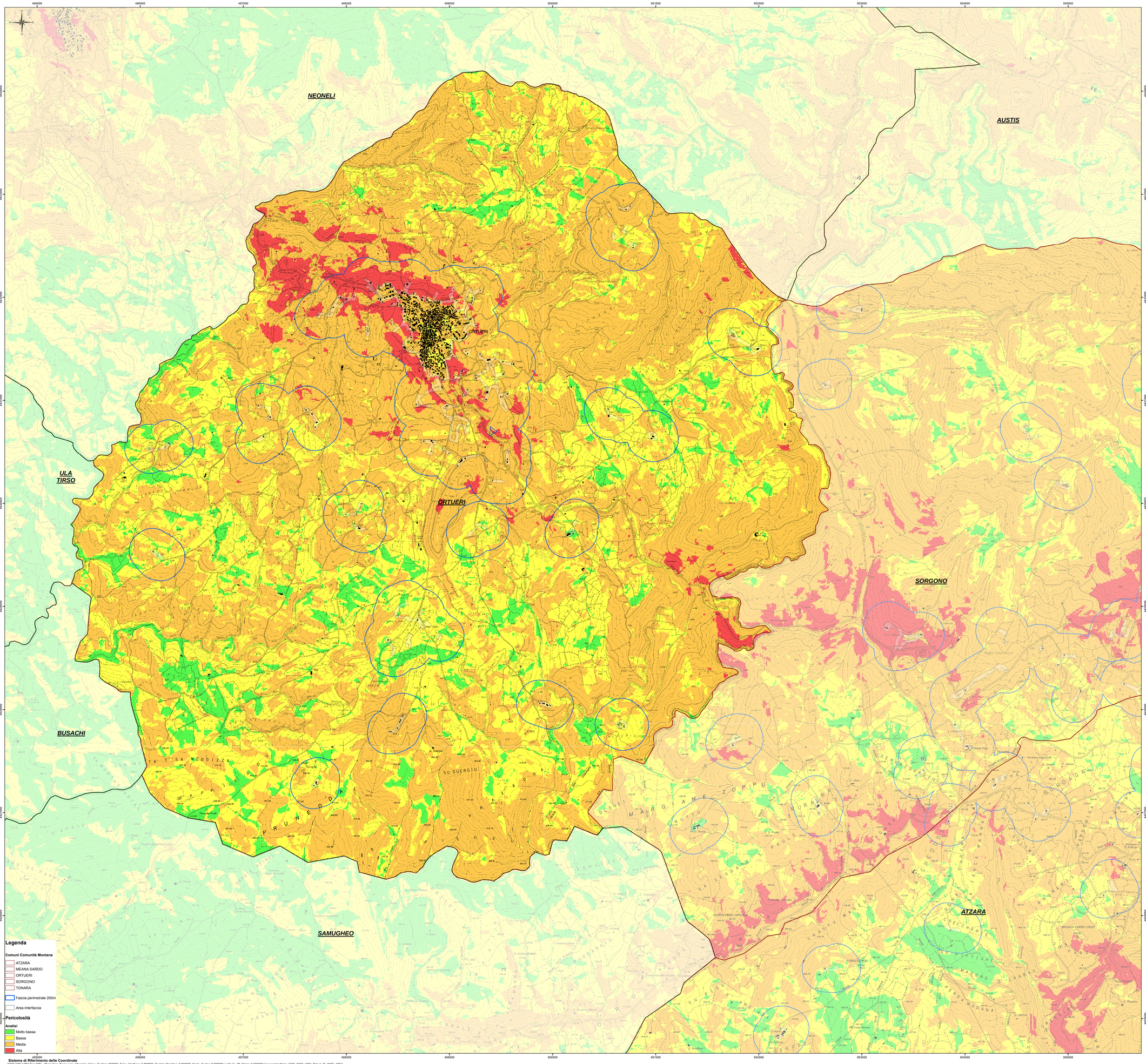

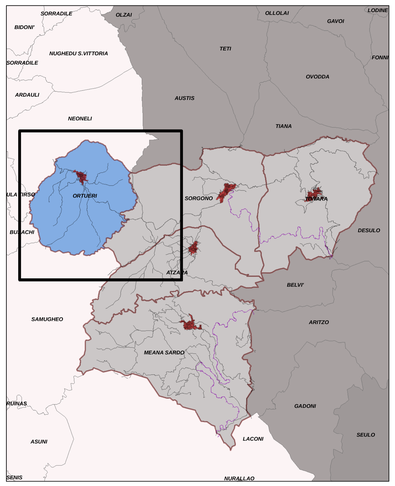

Limiti amministrativi comunali
Comune Ortueri
Viabilità principale
Impianto ferroviario
Inviluppi urbani

Combustibilità

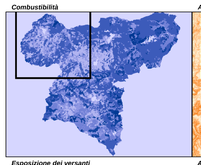

Acclività

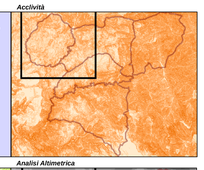

Esposizione dei versanti

Analisi Altimetrica

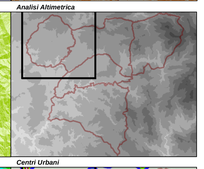

Analisi Altimetrica

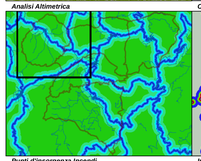

Centri Urbani

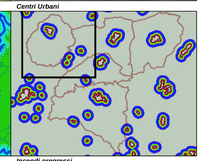

Punti d'insorgenza Incendi

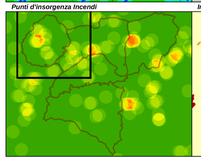

Incendi pregressi

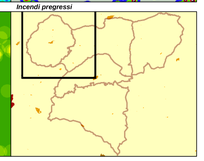

Vulnerabilità (inverso)

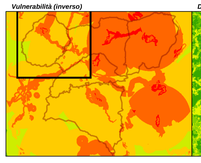

Danno potenziale

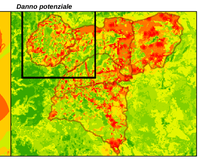

COMUNE DI ORTUERI

PROVINCIA DI NUORO

PIANO COMUNALE DI PROTEZIONE CIVILE ANNO 2018

TAV 01	ANALISI DELLA PERICOLOSITA' ASSOCIATA AL RISCHIO INCENDIO INTERFACCIA E BOSCHIVO	scala 1:10.000

ORDINE INGEGNERI PROVINCIA DI CAGLIARI N. 6644 Dott. Ing. GIUSEPPE MANUNZA

ORDINE DEI GEOLOGI REGIONE SARDEGNA N. 548 Dott. Geol. ANDREA SERRELI

Coordinamento e Pianificazione:

Dott. Ing. Giuseppe MANUNZA

Dott. Ing. Gian Lucca FRAU

Dott. Geol. Andrea SERRELI

Tecnici ed esperti di settore

Dott. Arch. Gian Luca CARA

Dott. Fabio SCUDU

Il Commissario straordinario:

Dott.ssa Cecilia Maria Grazia Sotgiu

Responsabile del Procedimento:

Dott. Ing. Gaetano Meloni
(Comunità Montana Gennargentu Mandrolisai)

Dott.ssa Ing. Laura CARTA
(Comune di Ortueri)

Data:
Aprile 2018

ORDINE INGEGNERI PROVINCIA DI CAGLIARI N. 4231 Dott. Ing. GIAN LUCCA FRAU

Sistema di Riferimento delle Coordinate
WGS 1984 UTM Zone32N (Projection: Transverse_Mercator, False_Easting: 500000, False_Northing: 0,000000, Central_Meridian: 9,000000, Scale_Factor: 0,999600, Latitude_Of_Origin: 0,000000 Linear Unit: Meter, GCS_WGS_1984, Datum: D_WGS_1984)

COMUNE DI ORTUERI - anno - Prot. 1342/PROTO del 03/05/2018 - listo-V1 - classe 10